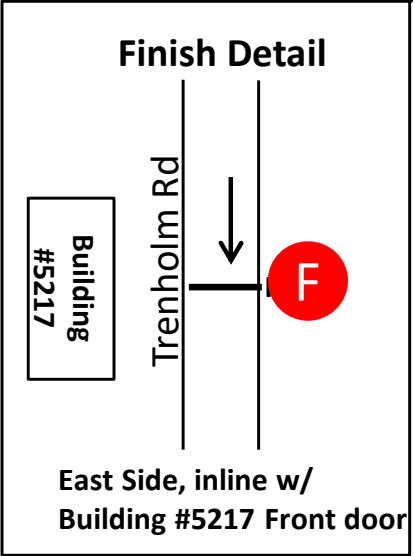
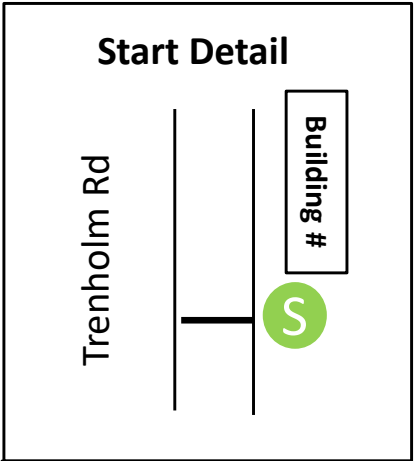
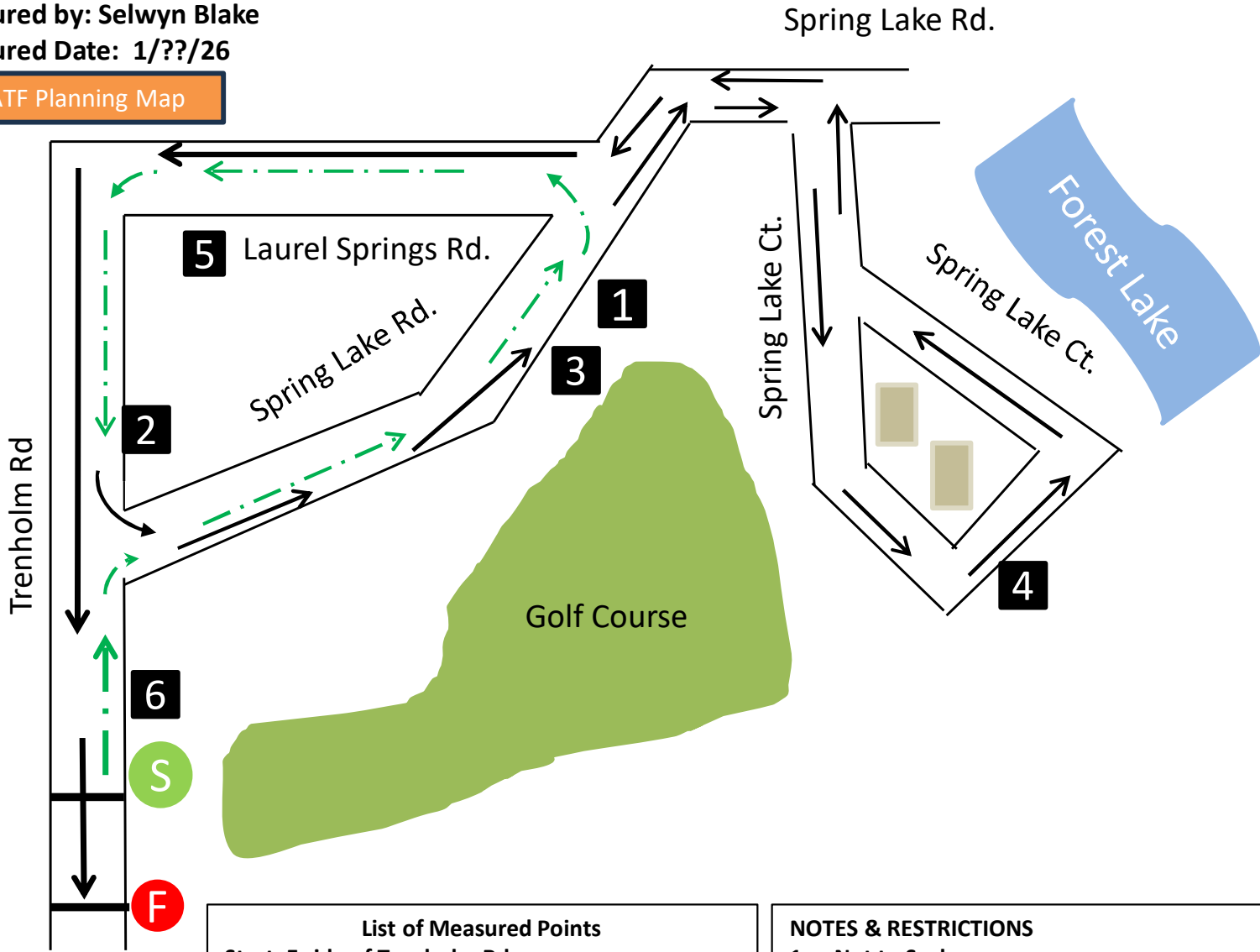


Easter Dash 10k  
Columbia SC 29206  
Measured by: Selwyn Blake  
Measured Date: 1/??/26

USATF Planning Map



- List of Measured Points**
- Start: E side of Trenholm Rd
  - 1 Mile: E side, Spring Lake Rd
  - 2 mile: E side, Trenholm Rd,
  - 3 Mile: E side, Spring Lake Rd
  - 4 Mile: S side, Spring Lake Ct
  - 5 Mile: N side, Laurel Springs Rd
  - 6 Mile: E side, Trenholm Rd
  - Finish: : E side, Trenholm Rd

- NOTES & RESTRICTIONS**
- 1. Not to Scale
  - 2. Not all cross streets are illustrated
  - 3. Except where otherwise noted course has been measured on the shortest possible route using full width of the road to within 18" of curbs and other defined edges.
  - 4. 1<sup>st</sup> Loop of the 10k = the Green Arrow
  - 5. Black Arrow = Going to the Finish Line
  - 6. Luxury Homes =

**Elevation**  
Start: 170 ft  
Finish: ft 170  
Lower: ft 170  
Highest: ft 270