

# Mt. Moriah Outreach Inc.

## Sprint 5K 1 Mile Fun Run

**Proceeds will benefit the Soup Kitchen to raise money for Thanksgiving meals**

**Date:  
November 6th, 2021**

**Time:  
8:00 AM 5K  
8:15 Fun Run**

**Location:  
813 Broad Street, Camden SC 29020**

**Guarantee Shirt Deadline:  
October 17th, 2021**

**The 5K and 1 Mile Fun Run will begin and end at Mt. Moriah Outreach Inc. The 5K course is designed to be a Sprint 5K. 1 water point for the Fun Run. 3 water points for the 5K**

**Early Packet Pick-Up:  
Strictly Running:  
04 November 2021 11:00AM-6:00PM  
2515 Devine Street, Columbia SC 29205**

**Mt. Moriah Outreach Inc.  
05 November 2021 5:00PM-7:00PM  
813 Broad Street, Camden SC 29020**

**Donation/ Registration Link:  
[2021 Mt. Moriah Outreach Inc. Sprint 5k Register Online \(strictlyrunning.com\)](https://strictlyrunning.com)**

**Event Director:  
Xavier Vargas  
[Xavier.c.vargas@gmail.com](mailto:Xavier.c.vargas@gmail.com)**



**Donation/ Registration QR Code**





*Reaching Hands to Serve the Community*

Please join us at the inaugural **Mt. Moriah Outreach Inc. (MMOI) Sprint 5K and 1 Mile Fun Run**. Registration [2021 Mt. Moriah Outreach Inc. Sprint 5k Register Online \(strictlyrunning.com\)](https://www.strictlyrunning.com)

**Date:** 11/06/2021 (Rain or Shine, No Refunds)

**Time:** 8:00 AM – 5K / 8:15 AM – 1 Mile Fun Run

**Location:** 813 Broad Street Camden, SC 29020

**Purpose:** Raise Money for Mt. Moriah Outreach Inc. Thanksgiving Meals.

This course is certified by the USATF and part of the Columbia Running Club- Tour de Columbia. The race starts at Mt. Moriah Outreach Inc. FREE parking along Broad Street or Second Change Solutions (our volunteers will guide you). This course is designed to be a sprint 5K for personal records (PR) purposes. If you want to bring your dogs (must be on a leash), strollers (child must be buckled), family, or friends, who cares. We are glad that you are out here taking part in this event and making a positive impact within the greater Downtown Camden Community.

\*We will follow all recommended COVID-19 Guidance from SCDHEC, CDC, Kershaw County, and City of Camden. We are implanting the staggered start times from the safety of all participants, volunteers, etc.\*

This course is managed by Strictly Running and the course map [21\\_Mt.MoriahFlyer\\_2.pdf \(strictlyrunning.com\)](https://www.strictlyrunning.com) You will receive an event calendar the day prior to event happening within Camden or Kershaw County. Prizes for the 5K will be awarded once everyone has returned from the 5K and 1 Mile Fun Run. We will have a live DJ before, during, and after the event for entertainment purposes. We will have a work out of the day competition by [CrossFit Valor](https://www.strictlyrunning.com) Winners will win gift cards from: Chick Fil A (sandwiches), Gorget Distillery, or Shortcake Bakery.

Guarantee Shirt Deadline:

**October 17<sup>th</sup>, 2021**

Packet Pick Up:

**Strictly Running: 04 November 2021 11:00AM-6:00PM 2515 Devine Street, Columbia SC 29205**

**Mt. Moriah Outreach Inc. 05 November 2021 5:00PM-7:00PM 813 Broad Street, Camden SC 29020**

Awards:

Top Three Men and Women Overall

Top Three Men and Women Masters (40+)

Top Three Men and Women in the following age Category:

14 and under, 15-19, 20-24, 25-29, 30-34, 35-39, 40-44, 45-49, 50-54, 55-59, 60-64, 65-69, 70-75, 75 and up. No

Double Dipping

# Mt. Moriah Outreach Inc. 5K

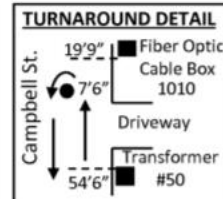
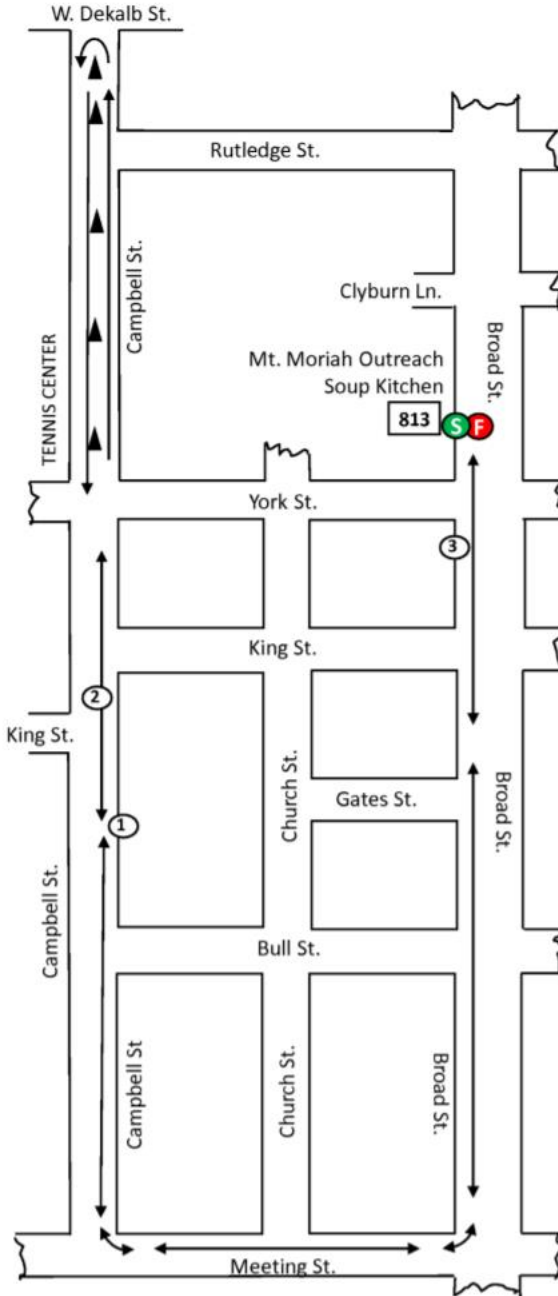
Camden, SC 29021

Measured July 13, 2021  
by Ken Lowden RunOnSC@yahoo.com



**USATF Certificate**

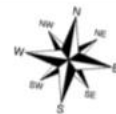
SC21003KWL  
Effective: 07/20/2021  
Through: 12/31/2031



S/F	At 813 even with South side of building and 45'5" N of light pole.
1 Mi.	44'5" N of sewer access cover in the middle of the intersection on Campbell and George Wright St.
T/A	At house 1010, 7'6" from curb, 19'9" S of fiber optic cable box and 54'6" N of transformer #50.
2 Mi.	At 609 24'8" S of building and 27'8" N of power pole on W side of Campbell St.
3 Mi.	At 709 and 15' N of light pole.

**NOTES & RESTRICTIONS**

- Not to Scale.
- Not all cross streets are illustrated.
- Except where otherwise noted this course was measured using the full width of the road and the Shortest Possible Route (SPR)



**ELEVATION**  
Start: 54 m  
Finish: 54 m  
Highest: 60 m  
Lowest: 50 m

© Copyright All rights reserved  
Mt. Moriah Outreach Inc.