



RUN
WITH
ROTARY



**5K and
Half Marathon**

DATE:

February 12,
2022

PLACE:

Doko Meadows Park,
Blythewood, SC

TIME:

Half Marathon – 8:00
5K – 8:15

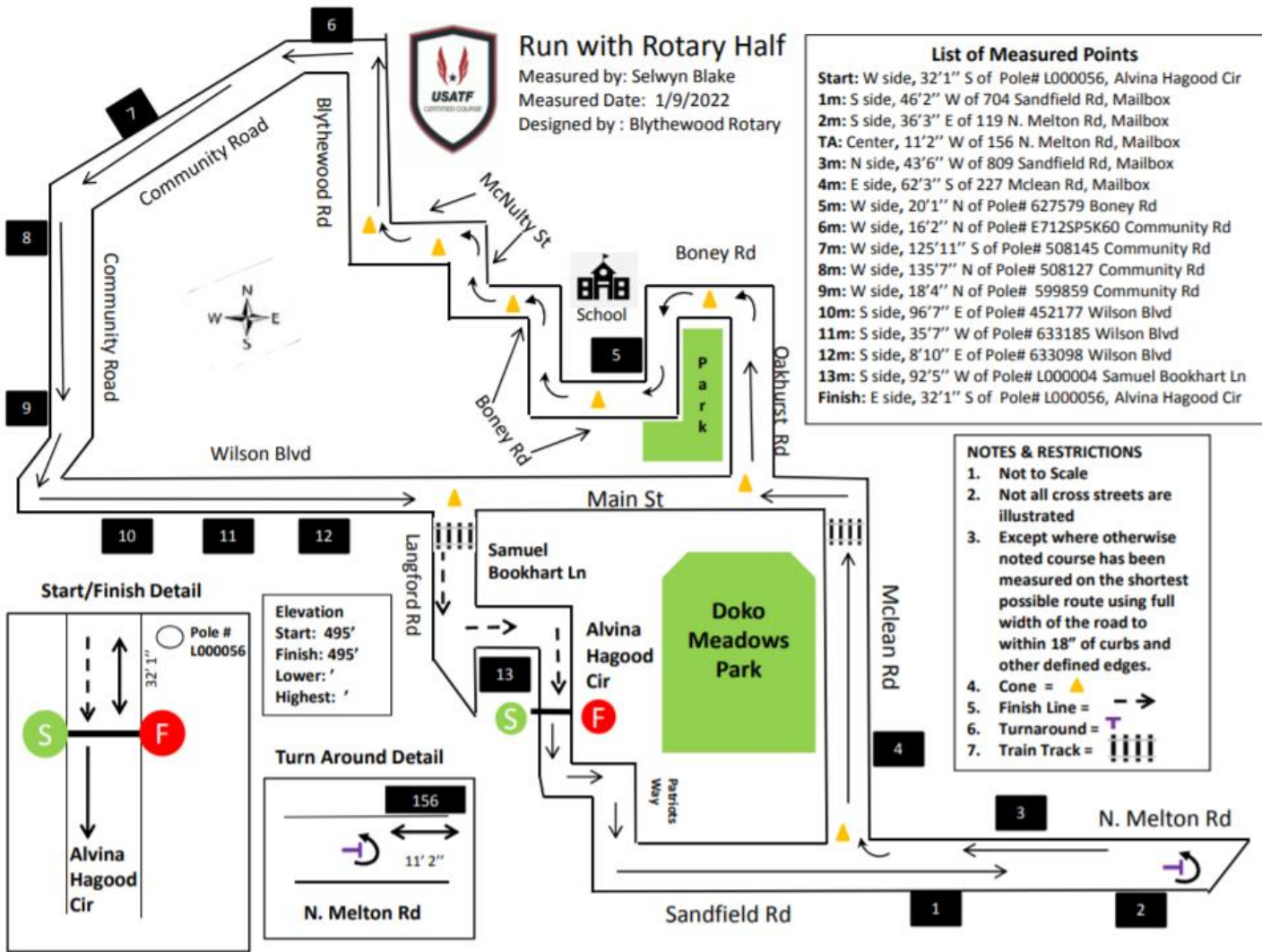
Packet pick up is: Friday, February 11, 2022 from 3 – 7 p.m. at Doko Meadows Park

Trophies given to Top Three Winners in each age category
Medals given to all participants

BECOME A SPONSOR | Contact us at RunWithRotary@gmail.com



PRESENTED BY BLYTHEWOOD ROTARY
REGISTER AT STRICTLYRUNNING.COM
CONTACT US AT RUNWITHROTARY@GMAIL.COM



Run with Rotary Half

Measured by: Selwyn Blake
 Measured Date: 1/9/2022
 Designed by: Blythwood Rotary

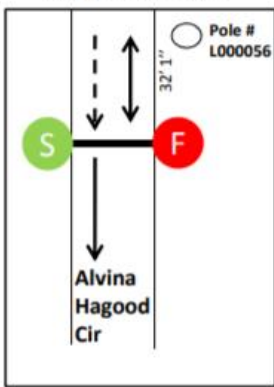
List of Measured Points

- Start:** W side, 32'1" S of Pole# L000056, Alvina Hagood Cir
- 1m:** S side, 46'2" W of 704 Sandfield Rd, Mailbox
- 2m:** S side, 36'3" E of 119 N. Melton Rd, Mailbox
- TA:** Center, 11'2" W of 156 N. Melton Rd, Mailbox
- 3m:** N side, 43'6" W of 809 Sandfield Rd, Mailbox
- 4m:** E side, 62'3" S of 227 Mclean Rd, Mailbox
- 5m:** W side, 20'1" N of Pole# 627579 Boney Rd
- 6m:** W side, 16'2" N of Pole# E712SP5K60 Community Rd
- 7m:** W side, 125'11" S of Pole# 508145 Community Rd
- 8m:** W side, 135'7" N of Pole# 508127 Community Rd
- 9m:** W side, 18'4" N of Pole# 599859 Community Rd
- 10m:** S side, 96'7" E of Pole# 452177 Wilson Blvd
- 11m:** S side, 35'7" W of Pole# 633185 Wilson Blvd
- 12m:** S side, 8'10" E of Pole# 633098 Wilson Blvd
- 13m:** S side, 92'5" W of Pole# L000004 Samuel Bookhart Ln
- Finish:** E side, 32'1" S of Pole# L000056, Alvina Hagood Cir

NOTES & RESTRICTIONS

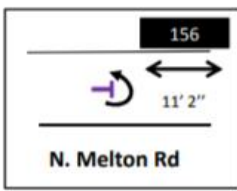
1. Not to Scale
2. Not all cross streets are illustrated
3. Except where otherwise noted course has been measured on the shortest possible route using full width of the road to within 18" of curbs and other defined edges.
4. Cone = ▲
5. Finish Line = - - ->
6. Turnaround = T
7. Train Track = ||||

Start/Finish Detail



Elevation
 Start: 495'
 Finish: 495'
 Lower: '
 Highest: '

Turn Around Detail



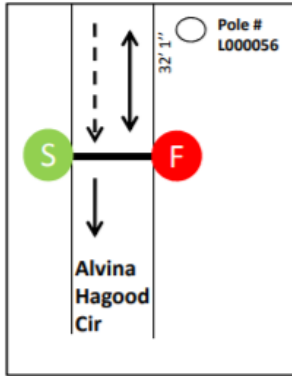


Run with Rotary 5k

Measured by: Selwyn Blake
 Measured Date: 1/6/2022
 Designed by : Blythewood Rotary

- NOTES & RESTRICTIONS**
1. Not to Scale
 2. Not all cross streets are illustrated
 3. Except where otherwise noted course has been measured on the shortest possible route using full width of the road to within 18" of curbs and other defined edges.
 4. Cone = ▲
 5. Finish Line = ->
 6. Train Track = ||||

Start/Finish Detail



- List of Measured Points**
- Start: W side, 32'1" S of Pole# L000056, Alvina Hagood Cir
 - 1 m: E side, 128'6" S of Fire Hydrate# 17, Oakhurst Rd
 - 2 m: W side, Inline with Building 235 Blythewood Rd
 - 3 m: N side, 14'9" W of Pole# L000061, Alvina Hagood Cir
 - Finish: E side, 32'1" S of Pole# L000056, Alvina Hagood Cir

Elevation
 Start: 495'
 Finish: 495'
 Lower: 482'
 Highest: 524'

